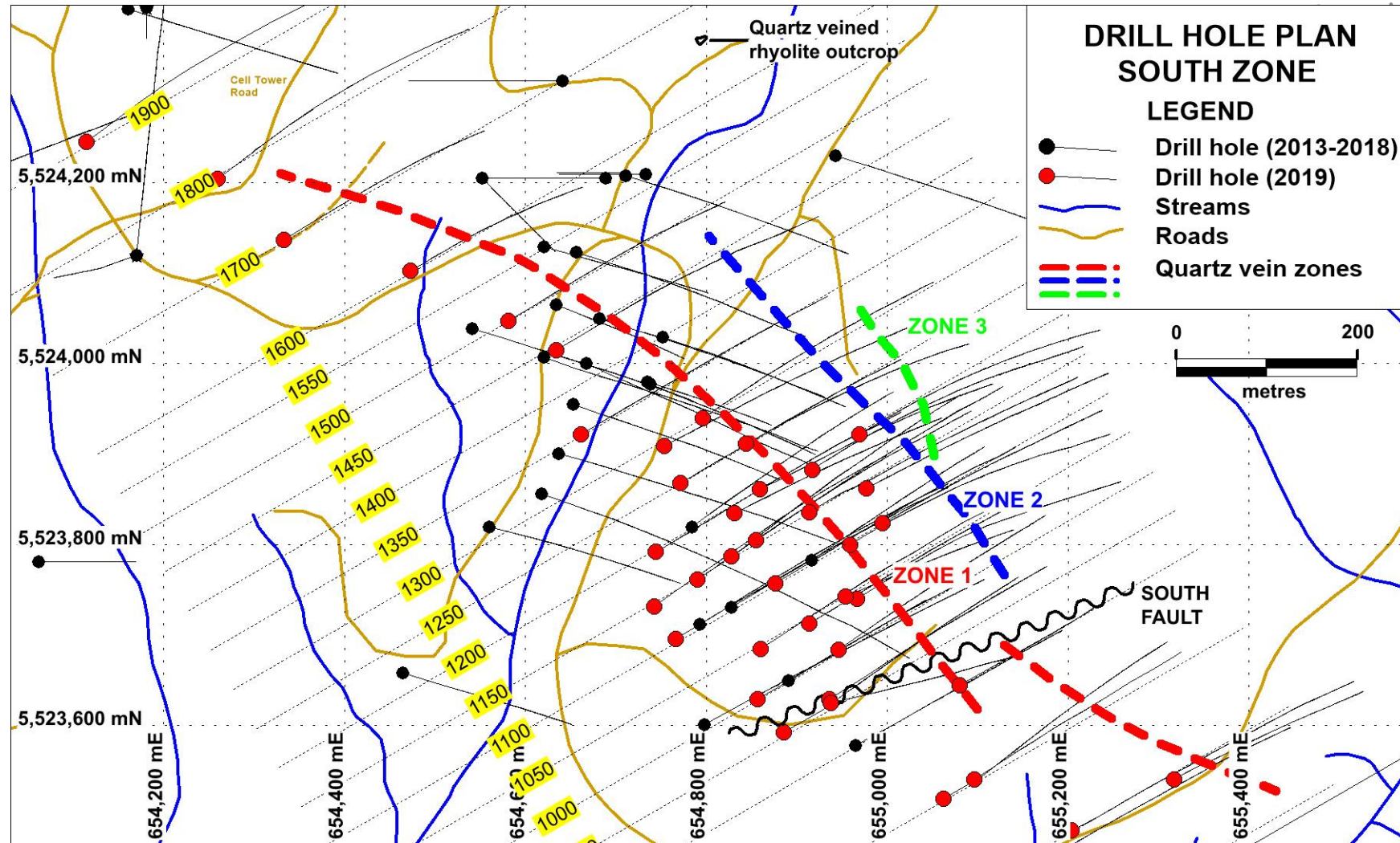
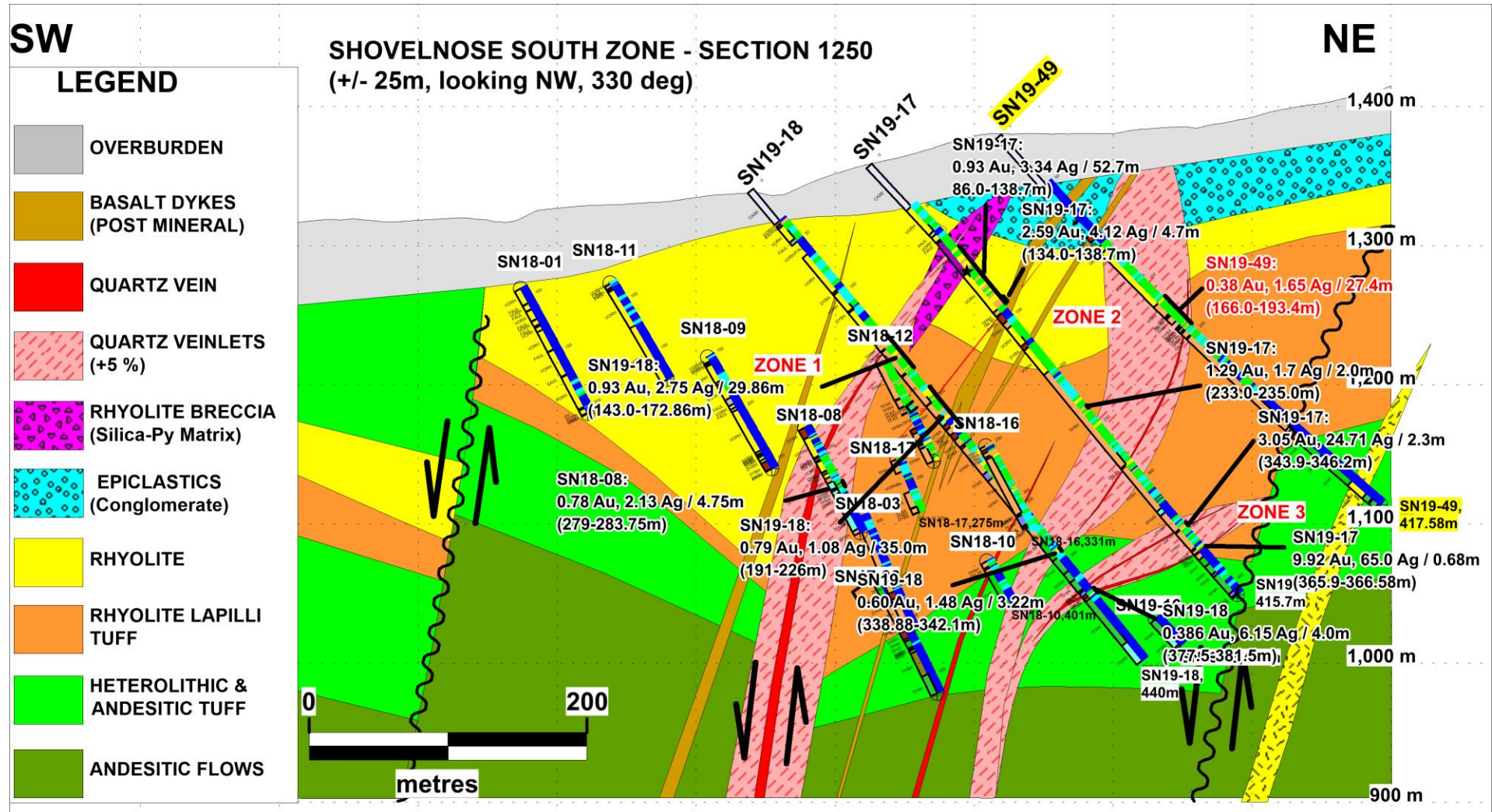


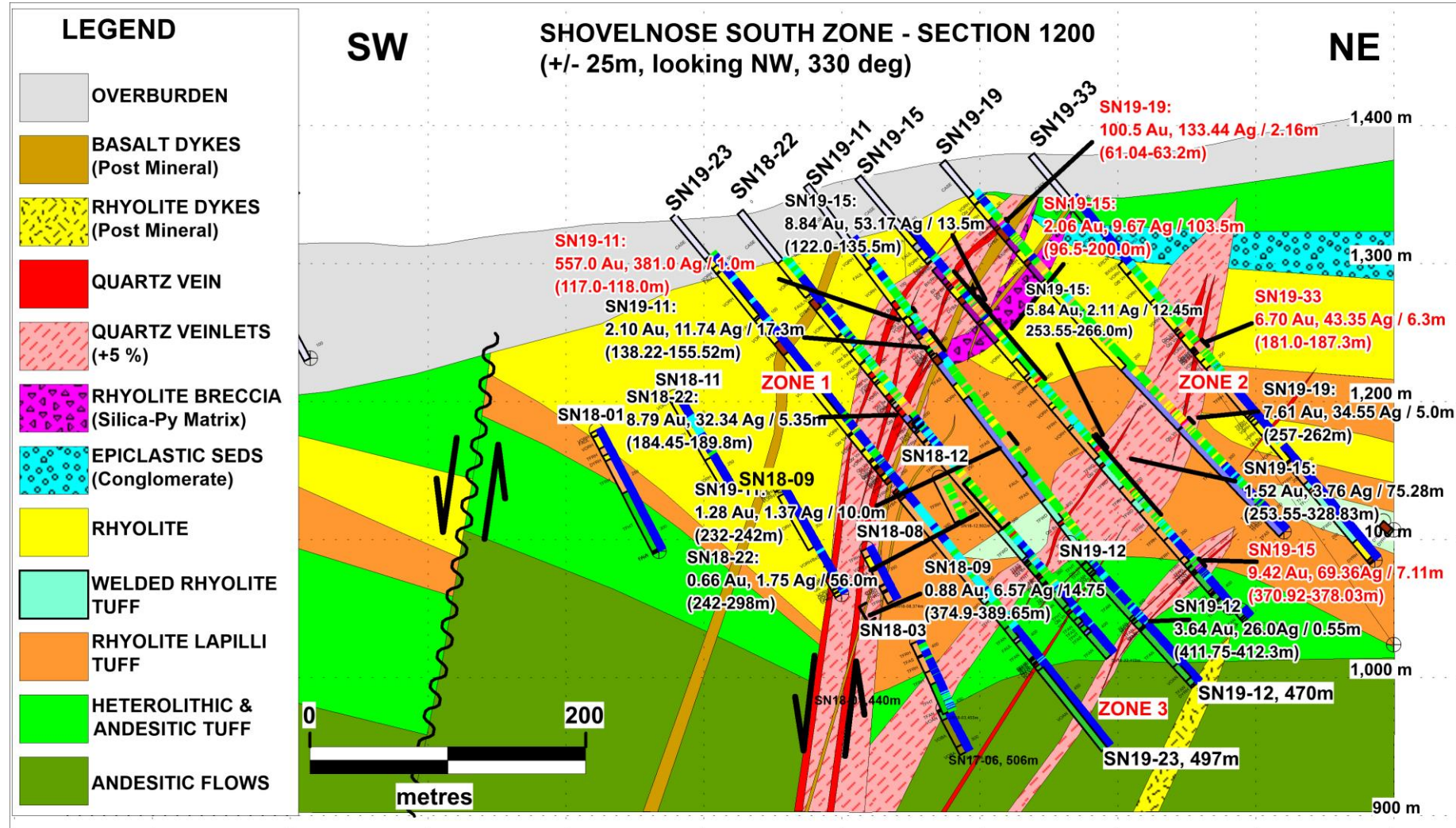
DRILL HOLE PLAN - SOUTH ZONE (to 2019):

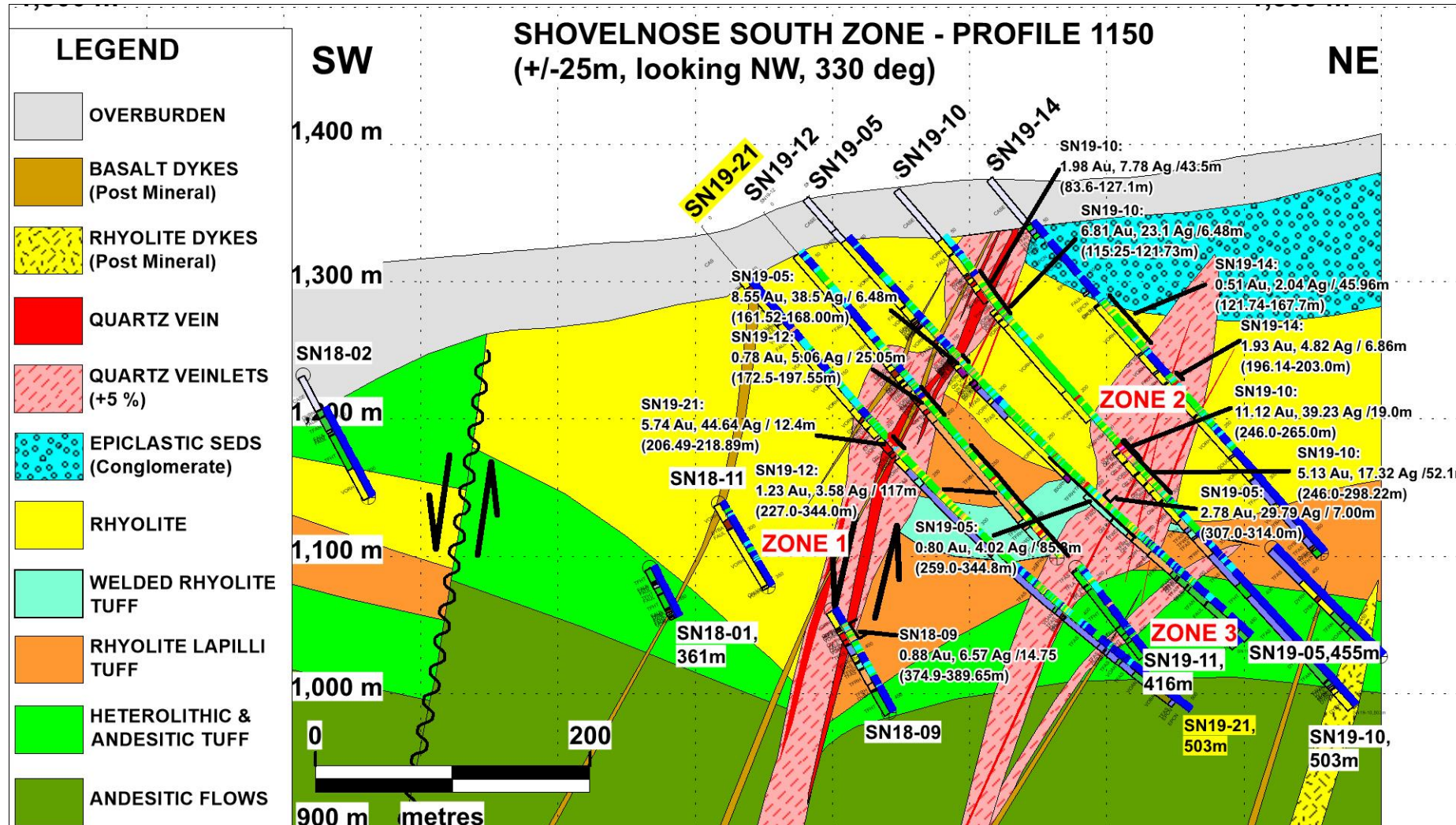
westhaven



Drill hole plan for South Zone, showing Vein Zones 1, 2 and 3.







SW

SHOVELNOSE SOUTH ZONE - PROFILE 1100 (+/-25m, looking NW, 330 deg)

NE

LEGEND

- OVERBURDEN
- BASALT DYKES
(Post Mineral)
- QUARTZ VEIN
- QUARTZ VEINLETS
(+5 %)
- RHYOLITE BRECCIA
(Silica-Pyrite Matrix)
- RHYOLITE
- WELDED RHYOLITE
TUFF
- RHYOLITE LAPILLI
TUFF
- HETEROLITHIC &
ANDESITIC TUFF
- ANDESITIC FLOWS

